



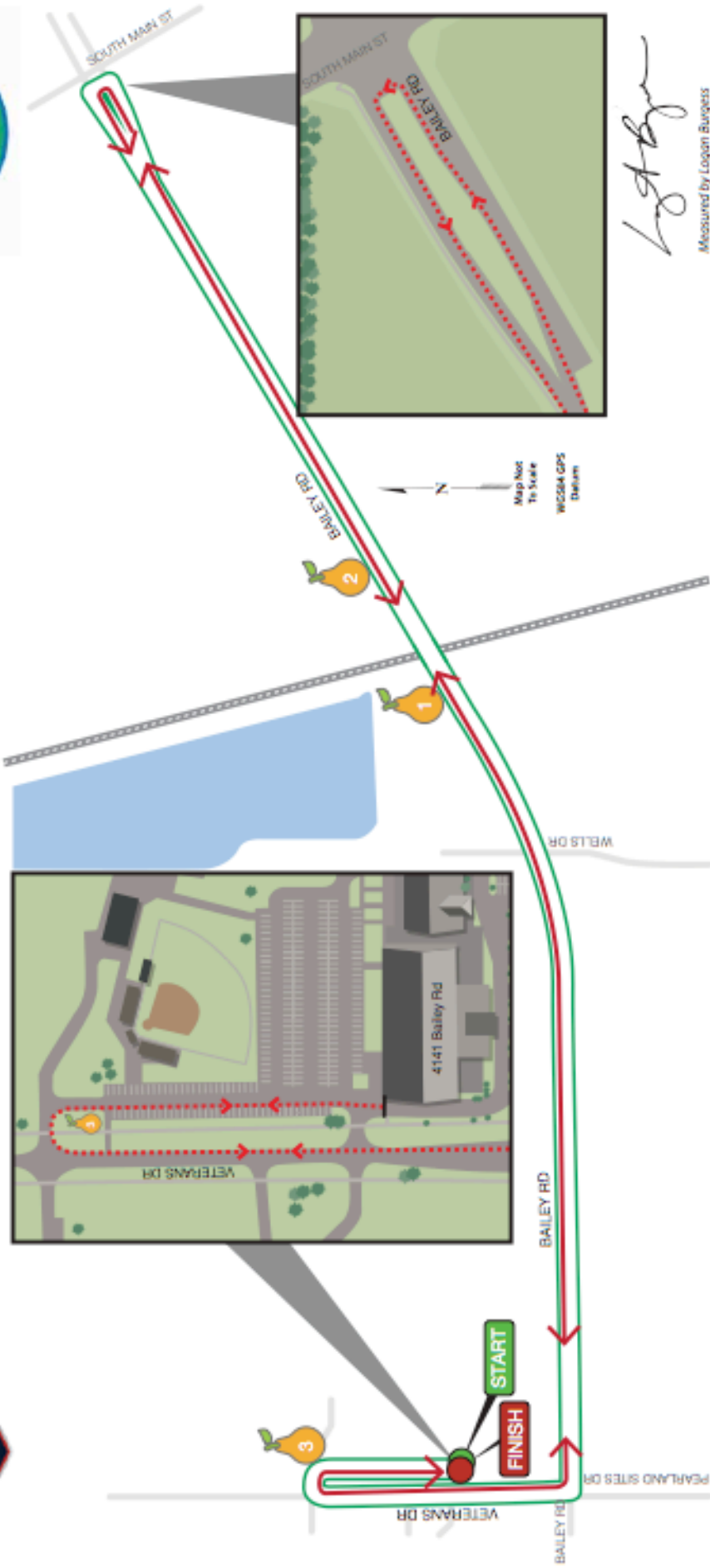
Pearland RCN 5K North

5 km - USATF Certification TX18073LAB - Pearland, TX

Effective June 13, 2018 to December 31, 2028

Measured by Logan Burgess on June 1, 2018

Map not to Scale - No Restrictions



Logan Burgess

Measured by Logan Burgess
USATF / RRTC Course Certifier
AIMS / IAAF Level A Measurer

Start / Finish – (N29 31.940 W95 17.334) – RCN West Parking Lot – at N edge of ADA sidewalk ramp at NW corner of building

Mile 1 – (N29 31.959 W95 16.695) – Bailey Rd - 50' W of lamp post 640400 on N side of road

Mile 2 – (N29 32.007 W95 16.603) – Bailey Rd - 58' W of lamp post 640418 on N side of road

Mile 3 – (N29 32.032 W95 17.335) – Natatorium NW Parking Lot – 43' S of S curb at northernmost parking lot entry



**Road Running Technical Council
USA Track & Field**

Measurement Certificate



Name of the course Pearland RCN 5K North Distance 5 km
 Location (state) TX (city) Pearland
 Type of course: road race calibration course
 Measuring method: bicycle steel tape electronic distance meter
 Measured by (name, address, phone & e-mail) Logan A Burgess - loganaburgess@yahoo.com
614 Stillmeadow Dr, Richardson, TX 75081 - 214.803.7800
 Race contact (name, address, phone & e-mail) Pearland Parks & Recreation - www.pearlandparks.com
4141 Bailey Rd, Pearland, TX 77584 - 281.412.8900
 Date(s) when course measured: June 1, 2018
 Number of measurements of entire course: 2 Course Configuration: Out and Back
 Elevation (meters above sea level) Start 19 m Finish 19 m Highest 26 m Lowest 18 m
 Straight line distance between start & finish 0 Drop 0 m/km Separation 0 %
 Type of surface: paved 100 % dirt 0 % gravel 0 % grass 0 % track 0 %
 Effective date of certification: June 13, 2018 Certification code: TX18073LAB

Notice to Race Director: Use this Certification Code in *all* public announcements relating to your race.

Be It Officially Noted That

Based on examination of data provided by the above named measurer, the course described above and in the map attached is hereby certified as reasonably accurate in measurement according to the standards adopted by the Road Running Technical Council. If *any* changes are made to the course, this certification becomes void, and the course must then be recertified.

Verification of Course — In the event a National Open Record is set on this course, or at the discretion of USA Track & Field, a verification remeasurement may be required to be performed by a member of the Road Running Technical Council. If such a remeasurement shows the course to be short, then all pending records will be rejected and the course certification will be cancelled.

This certification expires on December 31 in the year 2028

AS NATIONALLY CERTIFIED BY:

Date: June 13, 2018

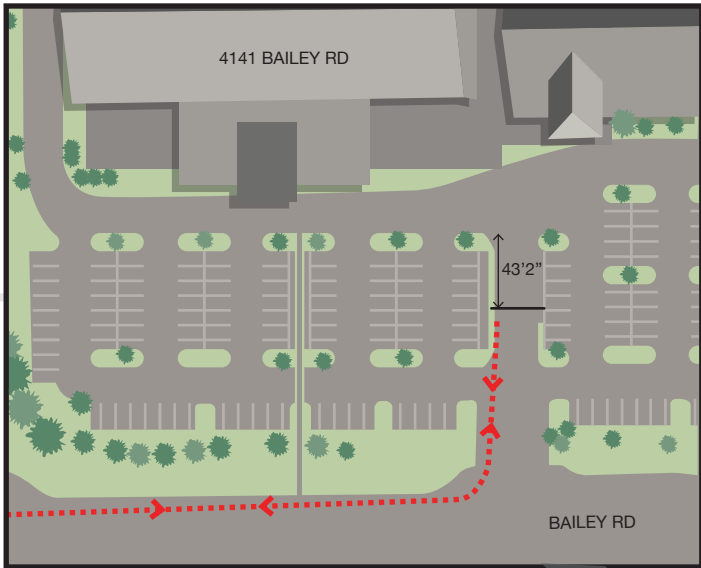
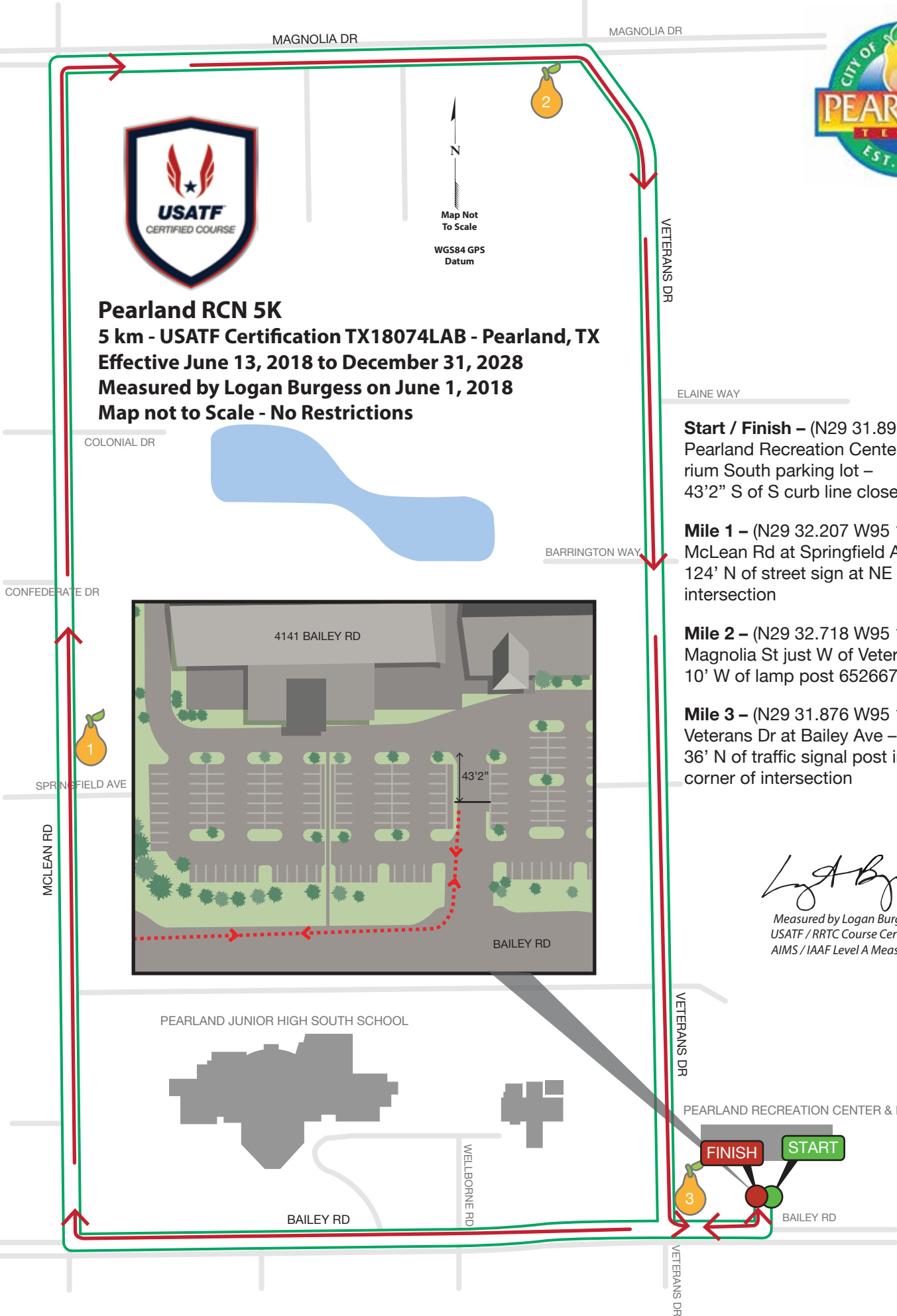
Logan Burgess – USATF/RRTC Certifier
 614 Stillmeadow Drive, Richardson, TX 75081 - loganaburgess@yahoo.com - 214.803.7800



Map Not To Scale
WGS84 GPS Datum

Pearland RCN 5K

5 km - USATF Certification TX18074LAB - Pearland, TX
Effective June 13, 2018 to December 31, 2028
Measured by Logan Burgess on June 1, 2018
Map not to Scale - No Restrictions



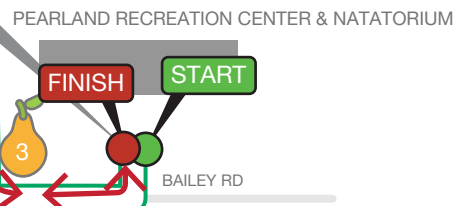
Start / Finish – (N29 31.891 W95 17.271)
Pearland Recreation Center and Natatorium South parking lot –
43'2" S of S curb line closest to building

Mile 1 – (N29 32.207 W95 17.850) –
McLean Rd at Springfield Ave –
124' N of street sign at NE corner of intersection

Mile 2 – (N29 32.718 W95 17.433) –
Magnolia St just W of Veterans Dr –
10' W of lamp post 652667

Mile 3 – (N29 31.876 W95 17.342) –
Veterans Dr at Bailey Ave –
36' N of traffic signal post in NE corner of intersection

Measured by Logan Burgess
USATF / RRTC Course Certifier
AIMS / IAAF Level A Measurer





Road Running Technical Council
USA Track & Field

Measurement Certificate



Name of the course Pearland RCN 5K Distance 5 km

Location (state) TX (city) Pearland

Type of course: road race calibration course

Measuring method: bicycle steel tape electronic distance meter

Measured by (name, address, phone & e-mail) Logan A Burgess - loganaburgess@yahoo.com

614 Stillmeadow Dr, Richardson, TX 75081 - 214.803.7800

Race contact (name, address, phone & e-mail) Pearland Parks & Recreation - www.pearlandparks.com

4141 Bailey Rd, Pearland, TX 77584 - 281.412.8900

Date(s) when course measured: June 1, 2018

Number of measurements of entire course: 2 Course Configuration: Keyhole

Elevation (meters above sea level) Start 21 m Finish 21 m Highest 22 m Lowest 19 m

Straight line distance between start & finish 0 Drop 0 m/km Separation 0 %

Type of surface: paved 100 % dirt 0 % gravel 0 % grass 0 % track 0 %

Effective date of certification: June 13, 2018 Certification code: TX18074LAB

Notice to Race Director: Use this Certification Code in **all** public announcements relating to your race.

Be It Officially Noted That

Based on examination of data provided by the above named measurer, the course described above and in the map attached is hereby certified as reasonably accurate in measurement according to the standards adopted by the Road Running Technical Council. If **any** changes are made to the course, this certification becomes void, and the course must then be recertified.

Verification of Course — In the event a National Open Record is set on this course, or at the discretion of USA Track & Field, a verification remeasurement may be required to be performed by a member of the Road Running Technical Council. If such a remeasurement shows the course to be short, then all pending records will be rejected and the course certification will be cancelled.

This certification expires on December 31 in the year 2028

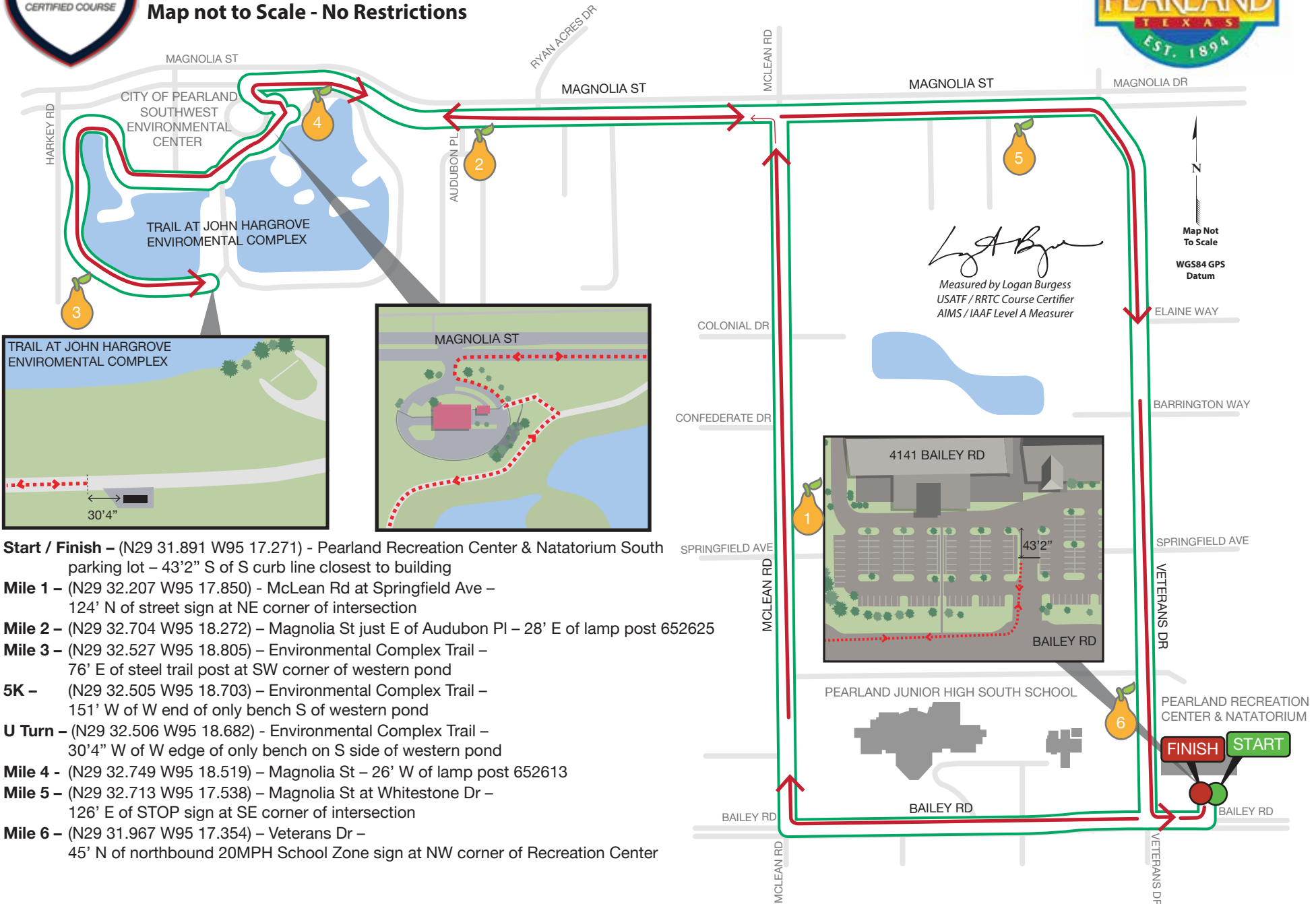
 AS NATIONALLY CERTIFIED BY:

Date: June 13, 2018

Logan Burgess – USATF/RRTC Certifier
614 Stillmeadow Drive, Richardson, TX 75081 - loganaburgess@yahoo.com - 214.803.7800



Pearland RCN 10K
10 km - USATF Certification TX18075LAB - Pearland, TX
Effective June 13, 2018 to December 31, 2028
Measured by Logan Burgess on June 1, 2018
Map not to Scale - No Restrictions



Start / Finish – (N29 31.891 W95 17.271) - Pearland Recreation Center & Natatorium South parking lot – 43'2" S of S curb line closest to building

- Mile 1** – (N29 32.207 W95 17.850) - McLean Rd at Springfield Ave – 124' N of street sign at NE corner of intersection
- Mile 2** – (N29 32.704 W95 18.272) – Magnolia St just E of Audubon Pl – 28' E of lamp post 652625
- Mile 3** – (N29 32.527 W95 18.805) – Environmental Complex Trail – 76' E of steel trail post at SW corner of western pond
- 5K** – (N29 32.505 W95 18.703) – Environmental Complex Trail – 151' W of W end of only bench S of western pond
- U Turn** – (N29 32.506 W95 18.682) - Environmental Complex Trail – 30'4" W of W edge of only bench on S side of western pond
- Mile 4** – (N29 32.749 W95 18.519) – Magnolia St – 26' W of lamp post 652613
- Mile 5** – (N29 32.713 W95 17.538) – Magnolia St at Whitestone Dr – 126' E of STOP sign at SE corner of intersection
- Mile 6** – (N29 31.967 W95 17.354) – Veterans Dr – 45' N of northbound 20MPH School Zone sign at NW corner of Recreation Center



Road Running Technical Council
USA Track & Field

Measurement Certificate



Name of the course Pearland RCN 10K Distance 10 km

Location (state) TX (city) Pearland

Type of course: road race calibration course

Measuring method: bicycle steel tape electronic distance meter

Measured by (name, address, phone & e-mail) Logan A Burgess - loganaburgess@yahoo.com

614 Stillmeadow Dr, Richardson, TX 75081 - 214.803.7800

Race contact (name, address, phone & e-mail) Pearland Parks & Recreation - www.pearlandparks.com

4141 Bailey Rd, Pearland, TX 77584 - 281.412.8900

Date(s) when course measured: June 1, 2018

Number of measurements of entire course: 2 Course Configuration: Keyhole

Elevation (meters above sea level) Start 21 m Finish 21 m Highest 22 m Lowest 17 m

Straight line distance between start & finish 0 Drop 0 m/km Separation 0 %

Type of surface: paved 100 % dirt 0 % gravel 0 % grass 0 % track 0 %

Effective date of certification: June 13, 2018 Certification code: TX18075LAB

Notice to Race Director: Use this Certification Code in **all** public announcements relating to your race.

Be It Officially Noted That

Based on examination of data provided by the above named measurer, the course described above and in the map attached is hereby certified as reasonably accurate in measurement according to the standards adopted by the Road Running Technical Council. If **any** changes are made to the course, this certification becomes void, and the course must then be recertified.

Verification of Course — In the event a National Open Record is set on this course, or at the discretion of USA Track & Field, a verification remeasurement may be required to be performed by a member of the Road Running Technical Council. If such a remeasurement shows the course to be short, then all pending records will be rejected and the course certification will be cancelled.

This certification expires on December 31 in the year 2028

AS NATIONALLY CERTIFIED BY:

Date: June 13, 2018

Logan Burgess – USATF/RRTC Certifier

614 Stillmeadow Drive, Richardson, TX 75081 - loganaburgess@yahoo.com - 214.803.7800