



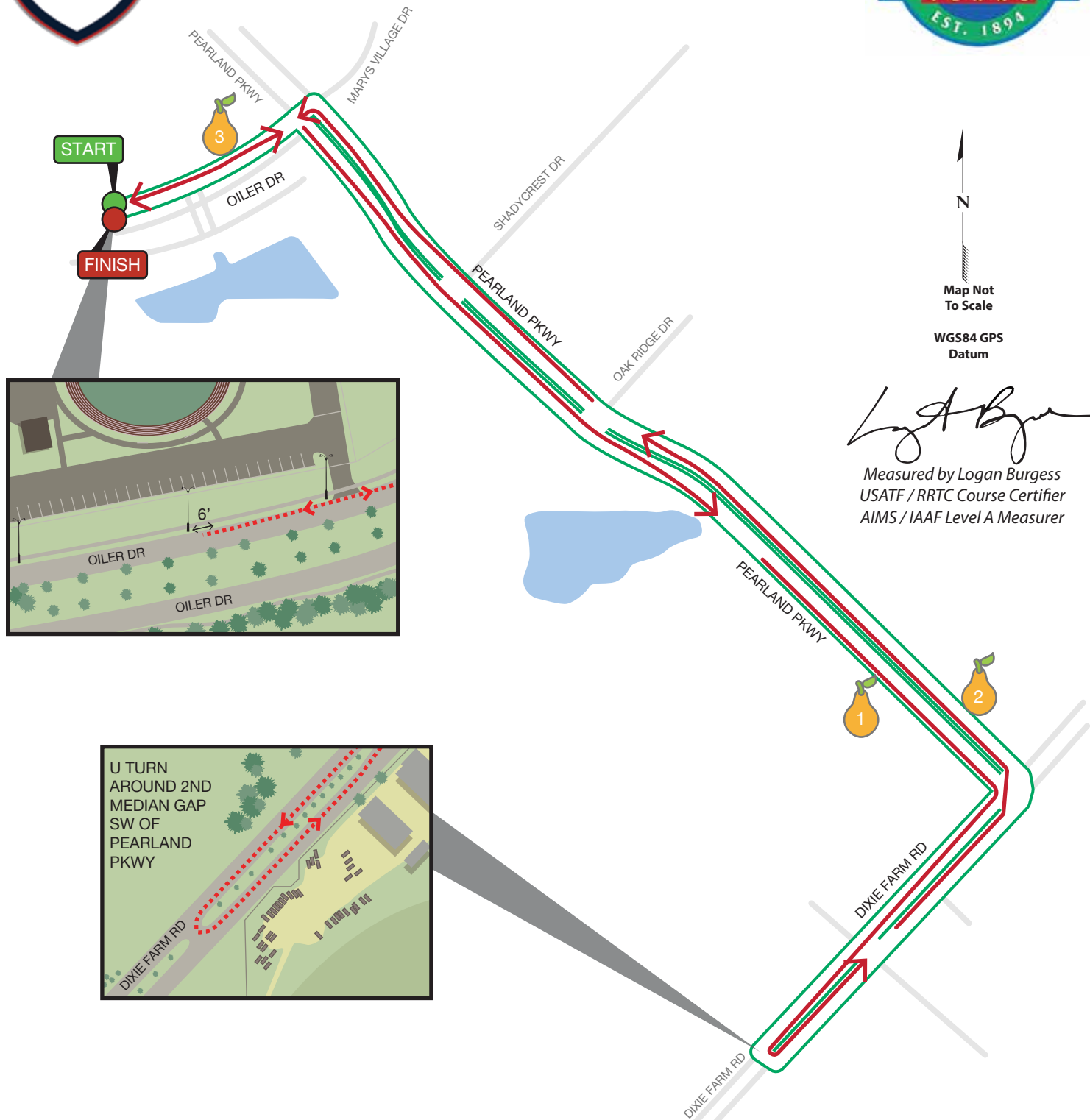
Pearland Rig 5K

5 km - USATF Certification TX18068LAB - Pearland, TX

Effective June 8, 2018 to December 31, 2028

Measured by Logan Burgess on May 31, 2018

Map not to Scale - No Restrictions

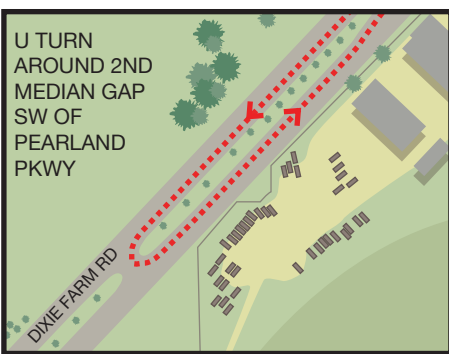
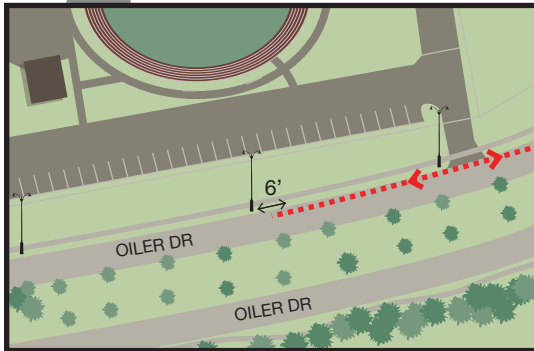


Map Not To Scale

WGS84 GPS Datum

Logan Burgess

Measured by Logan Burgess
USATF / RRTC Course Certifier
AIMS / IAAF Level A Measurer



Start / Finish – (N29 32.252 W95 16.011) – Westbound Oiler Dr S of “The Rig” football stadium – 6’ E of lamp post 636278

Mile 1 – (N29 31.863 W95 15.249) – Pearland Pkwy – 57’ N of lamp post 702842

Mile 2 – (N29 31.812 W95 15.164) – Pearland Pkwy – 18’ S of S end of guardrail on bridge at Cowart Creek

Mile 3 – (N29 32.284 W95 15.910) – Westbound Oiler Dr – 37’ E of lamp post 536272



Road Running Technical Council
USA Track & Field

Measurement Certificate



Name of the course Pearland Rig 5K Distance 5 km

Location (state) TX (city) Pearland

Type of course: road race calibration course

Measuring method: bicycle steel tape electronic distance meter

Measured by (name, address, phone & e-mail) Logan A Burgess - loganaburgess@yahoo.com

614 Stillmeadow Dr, Richardson, TX 75081 - 214.803.7800

Race contact (name, address, phone & e-mail) Pearland Parks & Recreation - www.pearlandparks.com

4141 Bailey Rd, Pearland, TX 77584 - 281.412.8900

Date(s) when course measured: May 31, 2018

Number of measurements of entire course: 2 Course Configuration: Keyhole

Elevation (meters above sea level) Start 18 m Finish 18 m Highest 20 m Lowest 13 m

Straight line distance between start & finish 0 Drop 0 m/km Separation 0 %

Type of surface: paved 100 % dirt 0 % gravel 0 % grass 0 % track 0 %

Effective date of certification: June 8, 2018 Certification code: TX18068LAB

Notice to Race Director: Use this Certification Code in **all** public announcements relating to your race.

Be It Officially Noted That

Based on examination of data provided by the above named measurer, the course described above and in the map attached is hereby certified as reasonably accurate in measurement according to the standards adopted by the Road Running Technical Council. If **any** changes are made to the course, this certification becomes void, and the course must then be recertified.

Verification of Course — In the event a National Open Record is set on this course, or at the discretion of USA Track & Field, a verification remeasurement may be required to be performed by a member of the Road Running Technical Council. If such a remeasurement shows the course to be short, then all pending records will be rejected and the course certification will be cancelled.

This certification expires on December 31 in the year 2028

AS NATIONALLY CERTIFIED BY:

Date: June 8, 2018

Logan Burgess – USATF/RRTC Certifier

614 Stillmeadow Drive, Richardson, TX 75081 - loganaburgess@yahoo.com - 214.803.7800



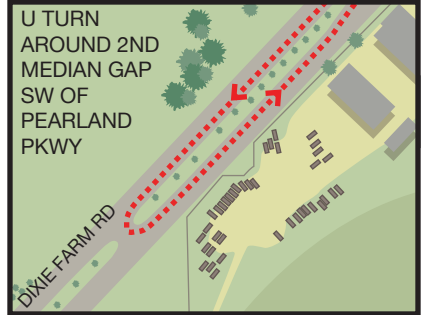
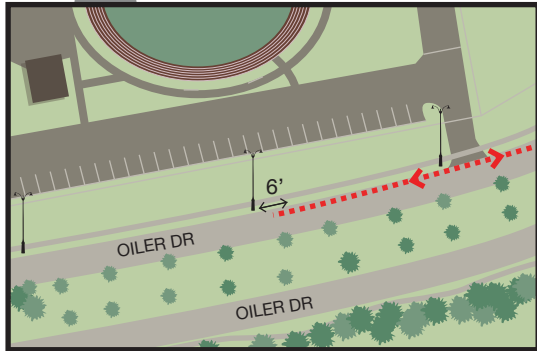
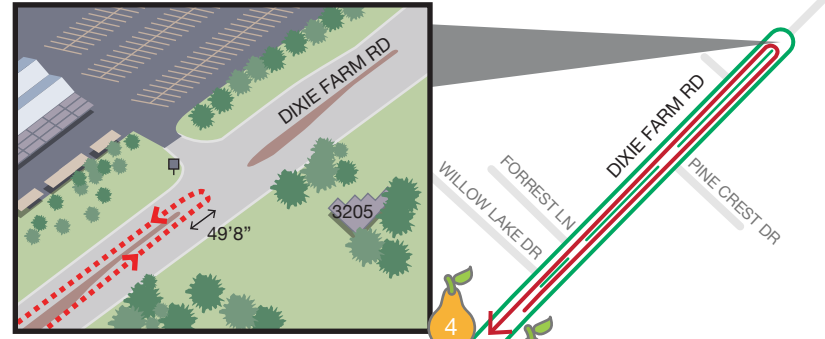
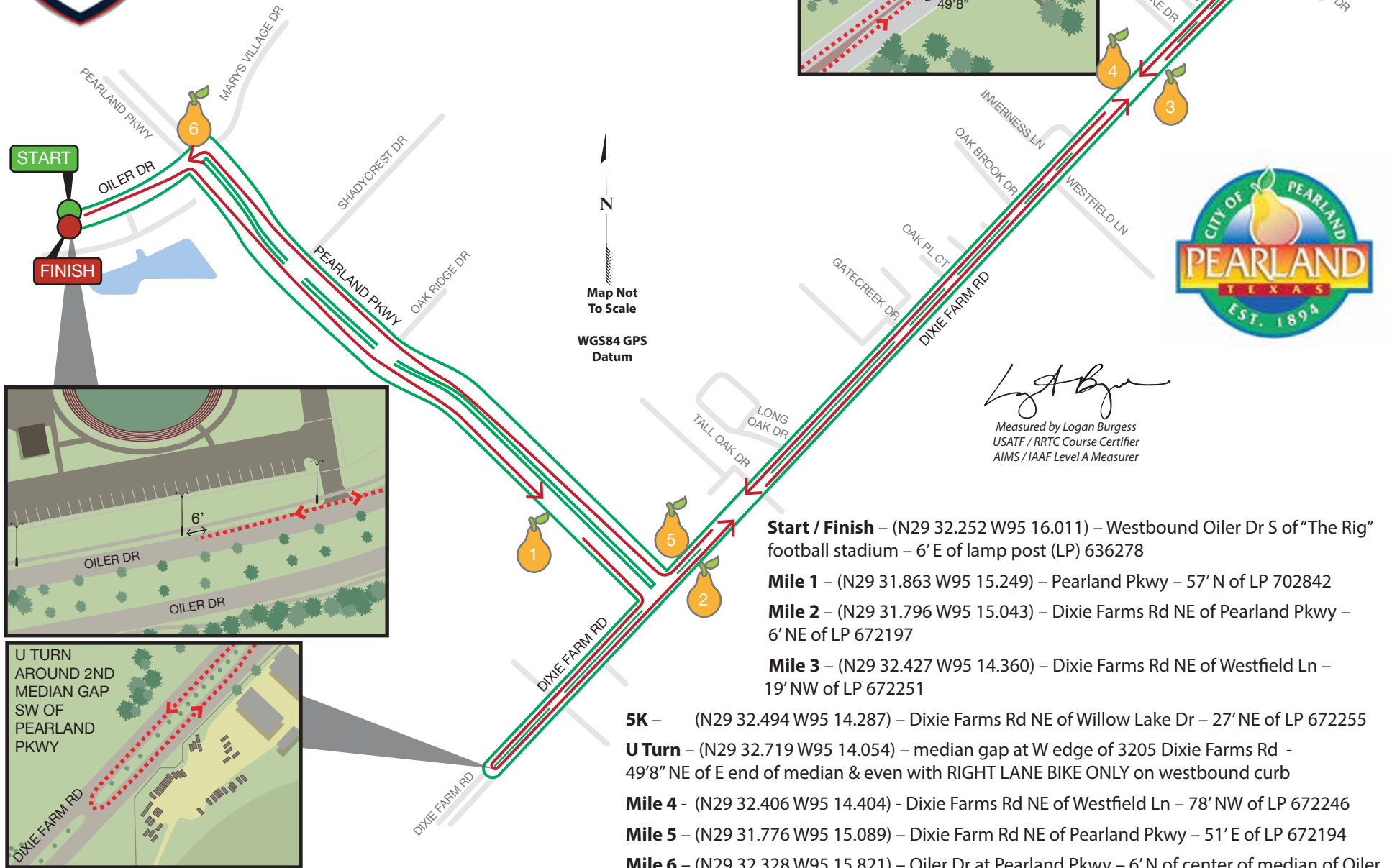
Pearland Rig 10K

10 km - USATF Certification TX18069LAB - Pearland, TX

Effective June 8, 2018 to December 31, 2028

Measured by Logan Burgess on May 31, 2018

Map not to Scale - No Restrictions



Logan Burgess
 Measured by Logan Burgess
 USATF / RRTC Course Certifier
 AIMS / IAAF Level A Measurer

- Start / Finish** – (N29 32.252 W95 16.011) – Westbound Oiler Dr S of “The Rig” football stadium – 6’ E of lamp post (LP) 636278
- Mile 1** – (N29 31.863 W95 15.249) – Pearland Pkwy – 57’ N of LP 702842
- Mile 2** – (N29 31.796 W95 15.043) – Dixie Farms Rd NE of Pearland Pkwy – 6’ NE of LP 672197
- Mile 3** – (N29 32.427 W95 14.360) – Dixie Farms Rd NE of Westfield Ln – 19’ NW of LP 672251
- 5K** – (N29 32.494 W95 14.287) – Dixie Farms Rd NE of Willow Lake Dr – 27’ NE of LP 672255
- U Turn** – (N29 32.719 W95 14.054) – median gap at W edge of 3205 Dixie Farms Rd - 49’8” NE of E end of median & even with RIGHT LANE BIKE ONLY on westbound curb
- Mile 4** – (N29 32.406 W95 14.404) - Dixie Farms Rd NE of Westfield Ln – 78’ NW of LP 672246
- Mile 5** – (N29 31.776 W95 15.089) – Dixie Farm Rd NE of Pearland Pkwy – 51’ E of LP 672194
- Mile 6** – (N29 32.328 W95 15.821) – Oiler Dr at Pearland Pkwy – 6’ N of center of median of Oiler



Road Running Technical Council
USA Track & Field

Measurement Certificate



Name of the course Pearland Rig 10K Distance 10 km

Location (state) TX (city) Pearland

Type of course: road race calibration course

Measuring method: bicycle steel tape electronic distance meter

Measured by (name, address, phone & e-mail) Logan A Burgess - loganaburgess@yahoo.com

614 Stillmeadow Dr, Richardson, TX 75081 - 214.803.7800

Race contact (name, address, phone & e-mail) Pearland Parks & Recreation - www.pearlandparks.com

4141 Bailey Rd, Pearland, TX 77584 - 281.412.8900

Date(s) when course measured: May 31, 2018

Number of measurements of entire course: 2 Course Configuration: Keyhole

Elevation (meters above sea level) Start 18 m Finish 18 m Highest 20 m Lowest 13 m

Straight line distance between start & finish 0 Drop 0 m/km Separation 0 %

Type of surface: paved 100 % dirt 0 % gravel 0 % grass 0 % track 0 %

Effective date of certification: June 8, 2018 Certification code: TX18069LAB

Notice to Race Director: Use this Certification Code in **all** public announcements relating to your race.

Be It Officially Noted That

Based on examination of data provided by the above named measurer, the course described above and in the map attached is hereby certified as reasonably accurate in measurement according to the standards adopted by the Road Running Technical Council. If **any** changes are made to the course, this certification becomes void, and the course must then be recertified.

Verification of Course — In the event a National Open Record is set on this course, or at the discretion of USA Track & Field, a verification remeasurement may be required to be performed by a member of the Road Running Technical Council. If such a remeasurement shows the course to be short, then all pending records will be rejected and the course certification will be cancelled.

This certification expires on December 31 in the year 2028

AS NATIONALLY CERTIFIED BY:

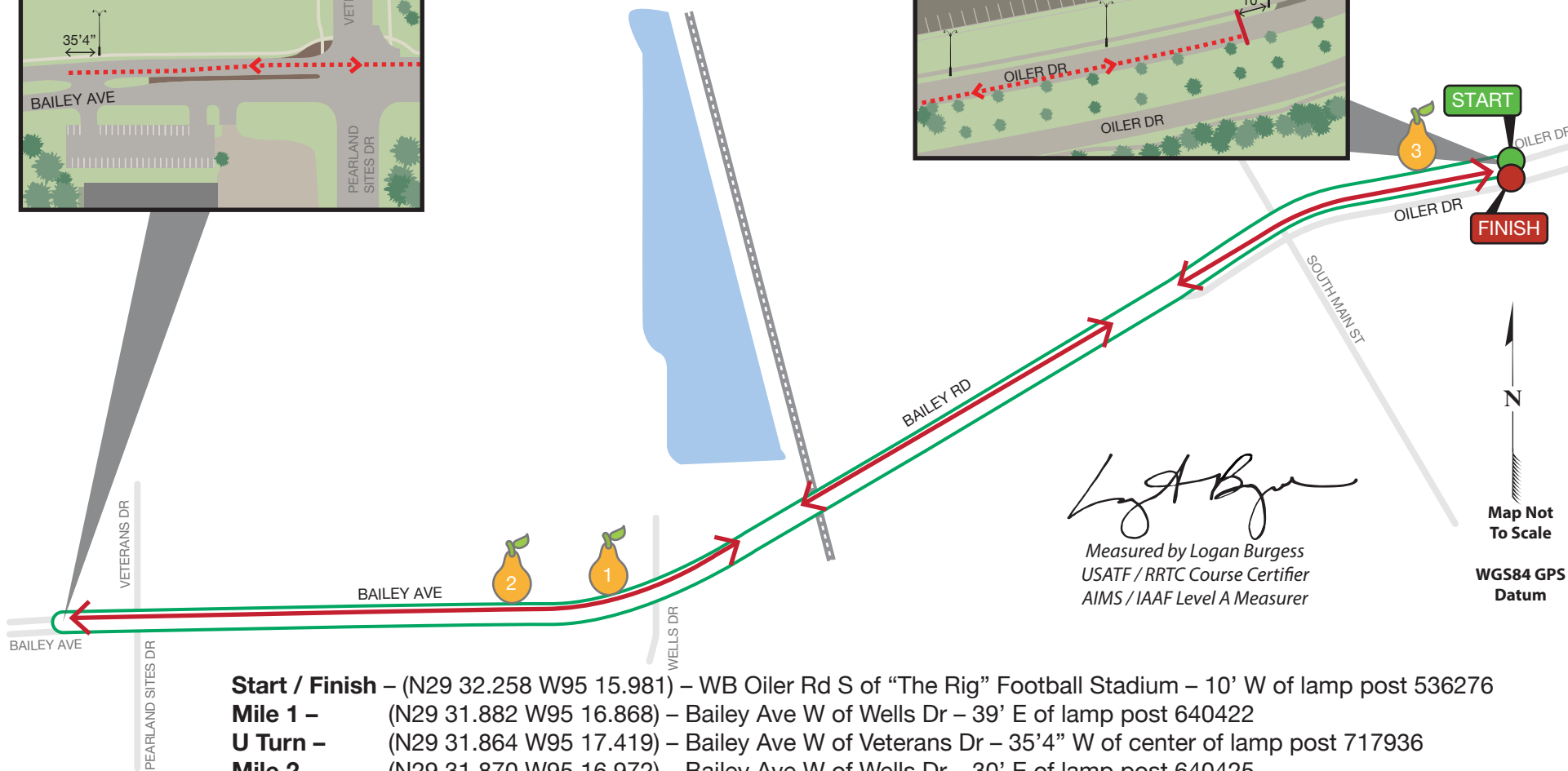
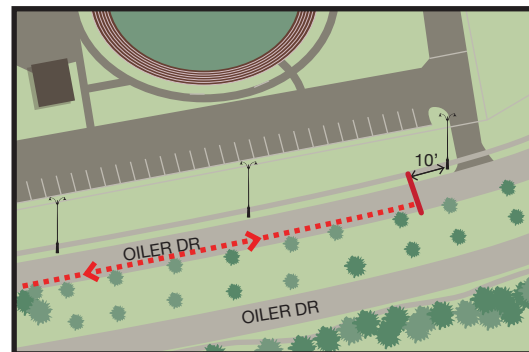
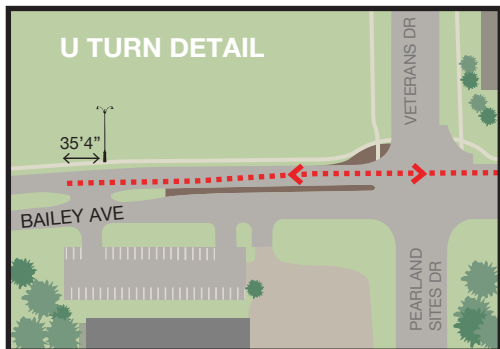
Date: June 8, 2018

Logan Burgess – USATF/RRTC Certifier

614 Stillmeadow Drive, Richardson, TX 75081 - loganaburgess@yahoo.com - 214.803.7800



Pearland Rig 5K West
 5 km - USATF Certification TX18070LAB - Pearland, TX
 Effective June 9, 2018 to December 31, 2028
 Measured by Logan Burgess on May 31, 2018
 Map not to Scale - No Restrictions



Logan Burgess

Measured by Logan Burgess
 USATF / RRTC Course Certifier
 AIMS / IAAF Level A Measurer

Map Not To Scale

WGS84 GPS Datum

- Start / Finish** – (N29 32.258 W95 15.981) – WB Oiler Rd S of “The Rig” Football Stadium – 10’ W of lamp post 536276
- Mile 1** – (N29 31.882 W95 16.868) – Bailey Ave W of Wells Dr – 39’ E of lamp post 640422
- U Turn** – (N29 31.864 W95 17.419) – Bailey Ave W of Veterans Dr – 35’4” W of center of lamp post 717936
- Mile 2** – (N29 31.870 W95 16.972) – Bailey Ave W of Wells Dr – 30’ E of lamp post 640425
- Mile 3** – (N29 32.239 W95 16.083) – Oiler Rd – 10’ W of lamp post 536282



Road Running Technical Council
USA Track & Field

Measurement Certificate



Name of the course Pearland Rig 5K West Distance 5 km

Location (state) TX (city) Pearland

Type of course: road race calibration course

Measuring method: bicycle steel tape electronic distance meter

Measured by (name, address, phone & e-mail) Logan A Burgess - loganaburgess@yahoo.com

614 Stillmeadow Dr, Richardson, TX 75081 - 214.803.7800

Race contact (name, address, phone & e-mail) Pearland Parks & Recreation - www.pearlandparks.com

4141 Bailey Rd, Pearland, TX 77584 - 281.412.8900

Date(s) when course measured: May 31, 2018

Number of measurements of entire course: 2 Course Configuration: Out and Back

Elevation (meters above sea level) Start 18 m Finish 18 m Highest 26 m Lowest 16 m

Straight line distance between start & finish 0 Drop 0 m/km Separation 0 %

Type of surface: paved 100 % dirt 0 % gravel 0 % grass 0 % track 0 %

Effective date of certification: June 9, 2018 Certification code: TX18070LAB

Notice to Race Director: Use this Certification Code in **all** public announcements relating to your race.

Be It Officially Noted That

Based on examination of data provided by the above named measurer, the course described above and in the map attached is hereby certified as reasonably accurate in measurement according to the standards adopted by the Road Running Technical Council. If **any** changes are made to the course, this certification becomes void, and the course must then be recertified.

Verification of Course — In the event a National Open Record is set on this course, or at the discretion of USA Track & Field, a verification remeasurement may be required to be performed by a member of the Road Running Technical Council. If such a remeasurement shows the course to be short, then all pending records will be rejected and the course certification will be cancelled.

This certification expires on December 31 in the year 2028

 AS NATIONALLY CERTIFIED BY:

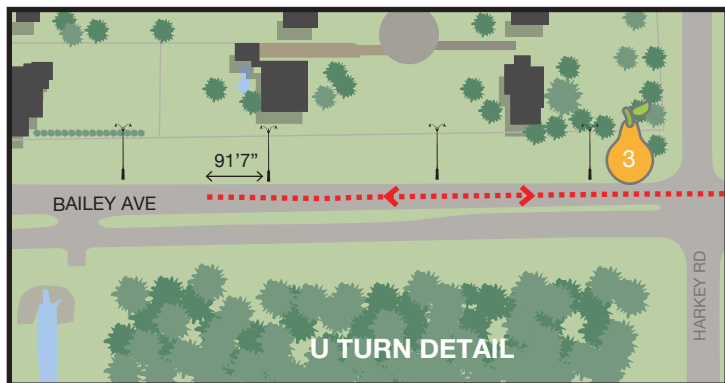
Date: June 9, 2018

Logan Burgess – USATF/RRTC Certifier

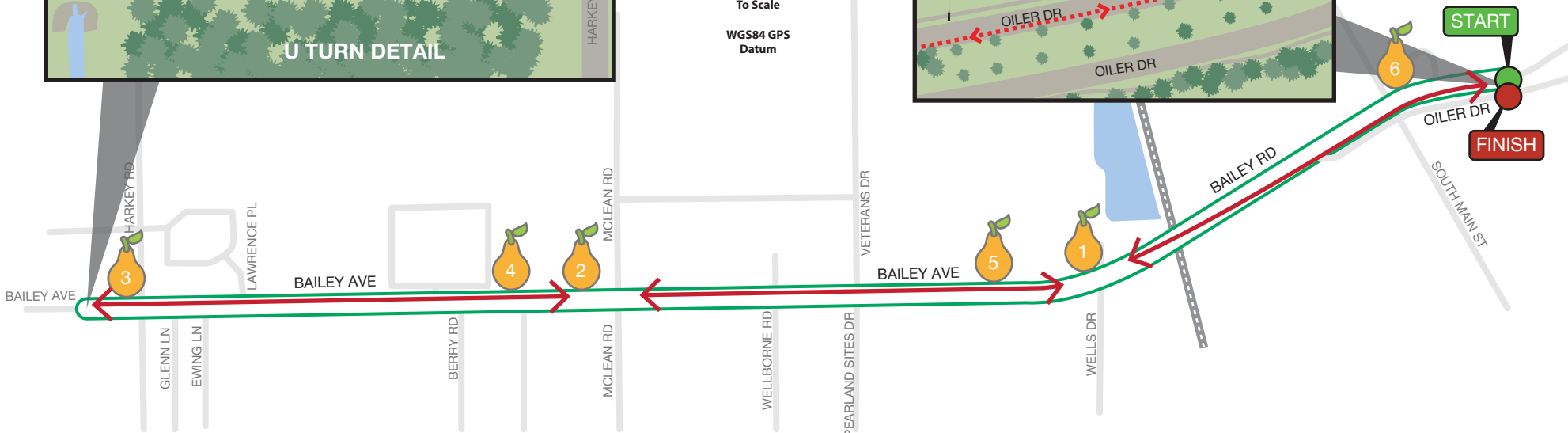
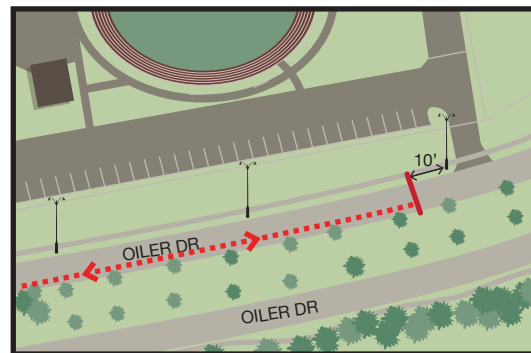
614 Stillmeadow Drive, Richardson, TX 75081 - loganaburgess@yahoo.com - 214.803.7800



Pearland Rig 10K West
 10 km - USATF Certification TX18071LAB - Pearland, TX
 Effective June 9, 2018 to December 31, 2028
 Measured by Logan Burgess on May 31, 2018
 Map not to Scale - No Restrictions



N
 Map Not To Scale
 WGS84 GPS Datum



- Start / Finish** – (N29 32.258 W95 15.981) – WB Oiler Rd S of “The Rig” Football Stadium – 10’ W of lamp post 536276
- Mile 1** – (N29 31.882 W95 16.868) – Bailey Ave W of Wells Dr – 39’ E of lamp post 640422
- Mile 2** – (N29 31.856 W95 17.808) – Bailey Ave W of McLean Rd – 36’ E of lamp post 717914
- Mile 3** – (N29 31.841 W95 18.859) – Bailey Ave at Harkey Rd – 29’ W of traffic signal post at NW corner of intersection
- U Turn and 5K** – (N29 31.839 W95 18.966) – Bailey Ave W of Harkey Rd – 91’7” W of lamp post 717858
- Mile 4** – (N29 31.850 W95 18.076) – Bailey Ave – 12’ E of lamp post 717902
- Mile 5** – (N29 31.869 W95 17.080) – Bailey Ave – 19’ E of lamp post 640428
- Mile 6** – (N29 32.221 W95 16.188) – Oiler Dr - 66’ W of lamp post 640422

Measured by Logan Burgess
 USATF / RRTC Course Certifier
 AIMS / IAAF Level A Measurer



Road Running Technical Council
USA Track & Field

Measurement Certificate



Name of the course Pearland Rig 10K West Distance 10 km

Location (state) TX (city) Pearland

Type of course: road race calibration course

Measuring method: bicycle steel tape electronic distance meter

Measured by (name, address, phone & e-mail) Logan A Burgess - loganaburgess@yahoo.com

614 Stillmeadow Dr, Richardson, TX 75081 - 214.803.7800

Race contact (name, address, phone & e-mail) Pearland Parks & Recreation - www.pearlandparks.com

4141 Bailey Rd, Pearland, TX 77584 - 281.412.8900

Date(s) when course measured: May %%, 2018

Number of measurements of entire course: 2 Course Configuration: Out and Back

Elevation (meters above sea level) Start 18 m Finish 18 m Highest 26 m Lowest 16 m

Straight line distance between start & finish 0 Drop 0 m/km Separation 0 %

Type of surface: paved 100 % dirt 0 % gravel 0 % grass 0 % track 0 %

Effective date of certification: June 9, 2018 Certification code: TX18071LAB

Notice to Race Director: Use this Certification Code in **all** public announcements relating to your race.

Be It Officially Noted That

Based on examination of data provided by the above named measurer, the course described above and in the map attached is hereby certified as reasonably accurate in measurement according to the standards adopted by the Road Running Technical Council. If **any** changes are made to the course, this certification becomes void, and the course must then be recertified.

Verification of Course — In the event a National Open Record is set on this course, or at the discretion of USA Track & Field, a verification remeasurement may be required to be performed by a member of the Road Running Technical Council. If such a remeasurement shows the course to be short, then all pending records will be rejected and the course certification will be cancelled.

This certification expires on December 31 in the year 2028

AS NATIONALLY CERTIFIED BY:

Date: June 9, 2018

Logan Burgess – USATF/RRTC Certifier

614 Stillmeadow Drive, Richardson, TX 75081 - loganaburgess@yahoo.com - 214.803.7800