



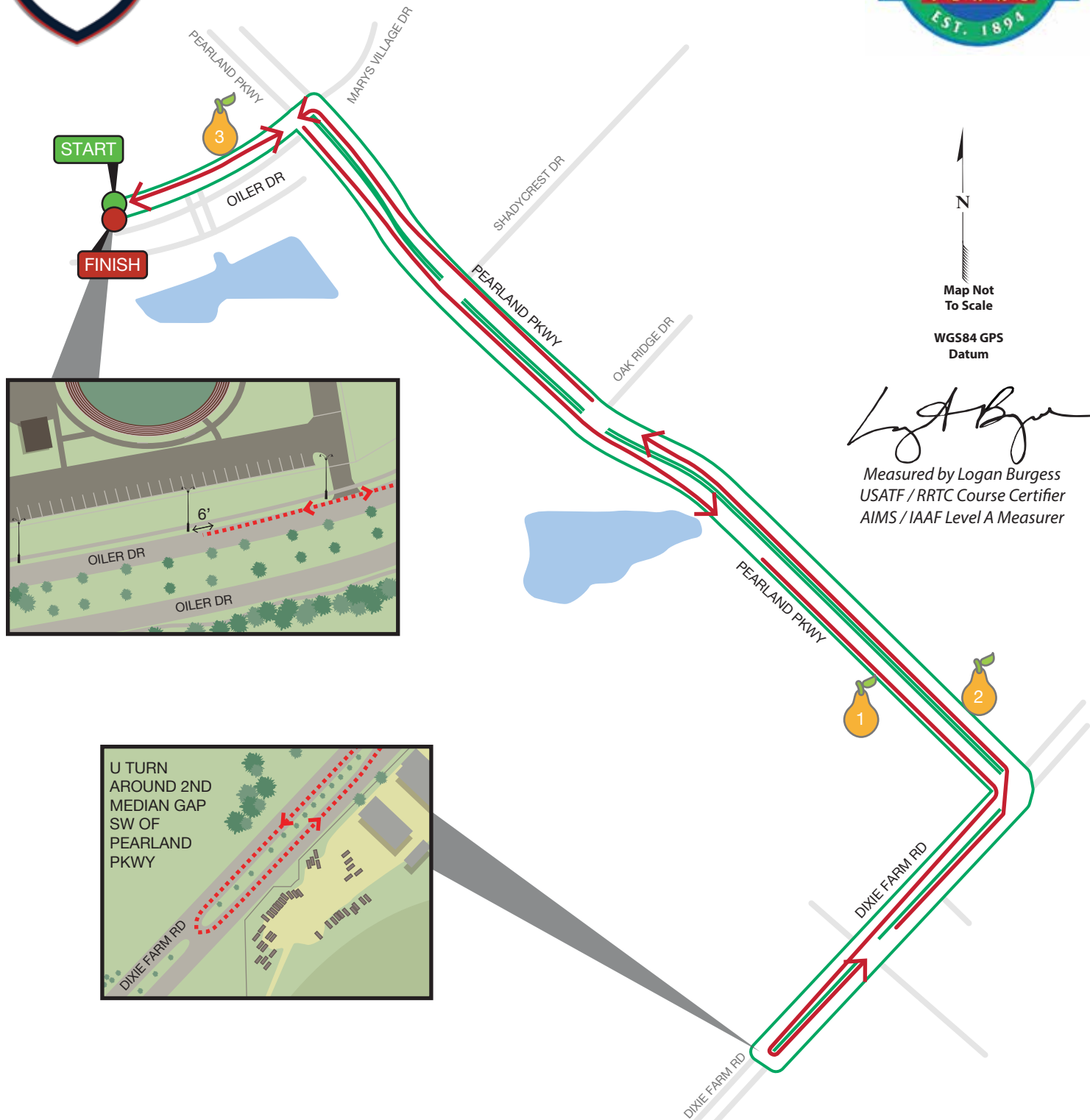
# Pearland Rig 5K

5 km - USATF Certification TX18068LAB - Pearland, TX

Effective June 8, 2018 to December 31, 2028

Measured by Logan Burgess on May 31, 2018

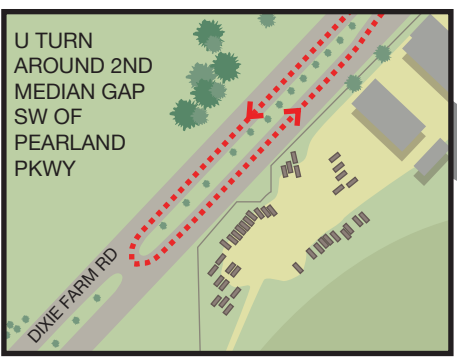
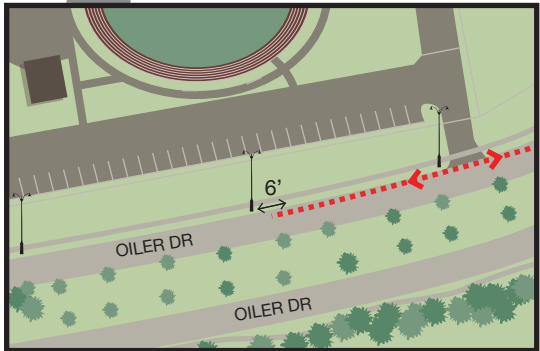
Map not to Scale - No Restrictions



N  
Map Not To Scale  
WGS84 GPS Datum

*Logan Burgess*

Measured by Logan Burgess  
USATF / RRTC Course Certifier  
AIMS / IAAF Level A Measurer



**Start / Finish** – (N29 32.252 W95 16.011) – Westbound Oiler Dr S of “The Rig” football stadium – 6’ E of lamp post 636278

**Mile 1** – (N29 31.863 W95 15.249) – Pearland Pkwy – 57’ N of lamp post 702842

**Mile 2** – (N29 31.812 W95 15.164) – Pearland Pkwy – 18’ S of S end of guardrail on bridge at Cowart Creek

**Mile 3** – (N29 32.284 W95 15.910) – Westbound Oiler Dr – 37’ E of lamp post 536272



Road Running Technical Council  
USA Track & Field

Measurement Certificate



Name of the course Pearland Rig 5K Distance 5 km

Location (state) TX (city) Pearland

Type of course: road race  calibration course

Measuring method: bicycle  steel tape  electronic distance meter

Measured by (name, address, phone & e-mail) Logan A Burgess - loganaburgess@yahoo.com

614 Stillmeadow Dr, Richardson, TX 75081 - 214.803.7800

Race contact (name, address, phone & e-mail) Pearland Parks & Recreation - www.pearlandparks.com

4141 Bailey Rd, Pearland, TX 77584 - 281.412.8900

Date(s) when course measured: May 31, 2018

Number of measurements of entire course: 2 Course Configuration: Keyhole

Elevation (meters above sea level) Start 18 m Finish 18 m Highest 20 m Lowest 13 m

Straight line distance between start & finish 0 Drop 0 m/km Separation 0 %

Type of surface: paved 100 % dirt 0 % gravel 0 % grass 0 % track 0 %

Effective date of certification: June 8, 2018 Certification code: TX18068LAB

Notice to Race Director: Use this Certification Code in **all** public announcements relating to your race.

Be It Officially Noted That

Based on examination of data provided by the above named measurer, the course described above and in the map attached is hereby certified as reasonably accurate in measurement according to the standards adopted by the Road Running Technical Council. If **any** changes are made to the course, this certification becomes void, and the course must then be recertified.

**Verification of Course** — In the event a National Open Record is set on this course, or at the discretion of USA Track & Field, a verification remeasurement may be required to be performed by a member of the Road Running Technical Council. If such a remeasurement shows the course to be short, then all pending records will be rejected and the course certification will be cancelled.

This certification expires on December 31 in the year 2028

 AS NATIONALLY CERTIFIED BY:

Date: June 8, 2018

Logan Burgess – USATF/RRTC Certifier

614 Stillmeadow Drive, Richardson, TX 75081 - loganaburgess@yahoo.com - 214.803.7800