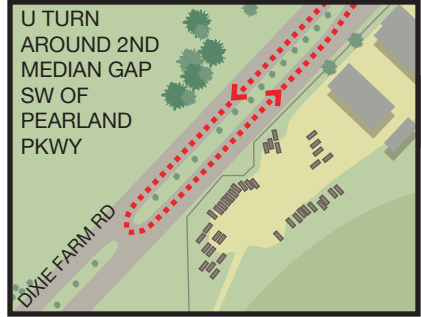
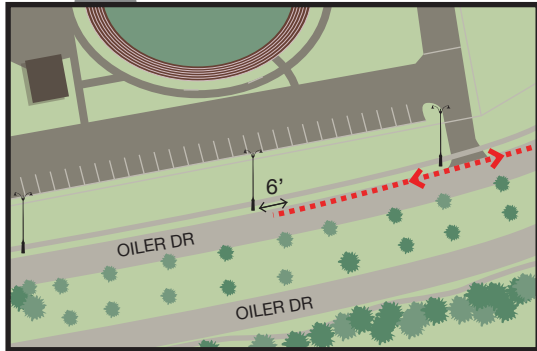
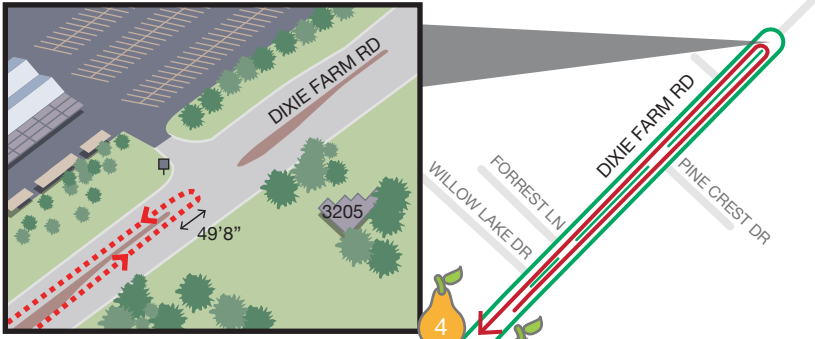
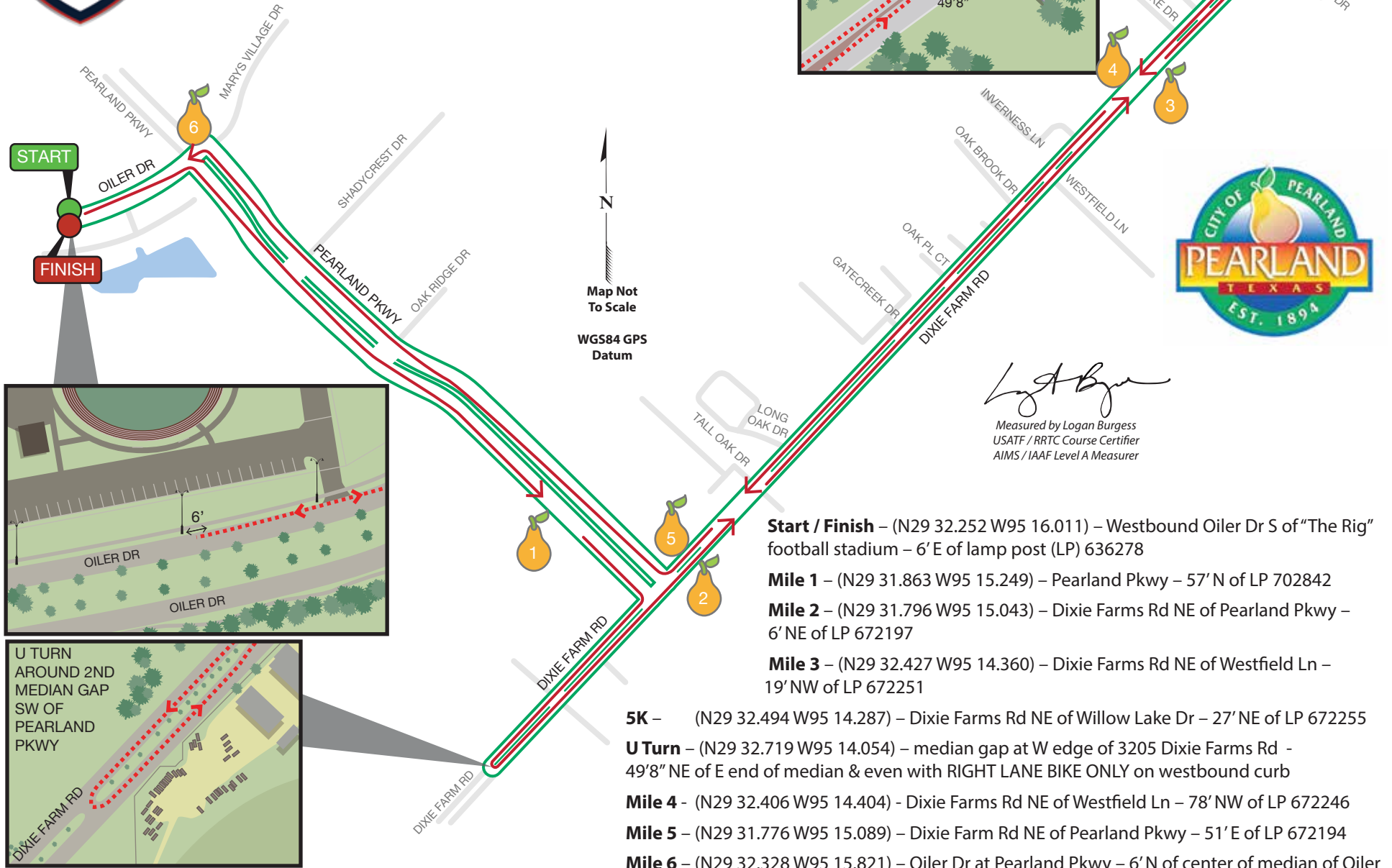




Pearland Rig 10K
 10 km - USATF Certification TX18069LAB - Pearland, TX
 Effective June 8, 2018 to December 31, 2028
 Measured by Logan Burgess on May 31, 2018
 Map not to Scale - No Restrictions



Logan Burgess
 Measured by Logan Burgess
 USATF / RRTC Course Certifier
 AIMS / IAAF Level A Measurer

- Start / Finish** – (N29 32.252 W95 16.011) – Westbound Oiler Dr S of “The Rig” football stadium – 6’ E of lamp post (LP) 636278
- Mile 1** – (N29 31.863 W95 15.249) – Pearland Pkwy – 57’ N of LP 702842
- Mile 2** – (N29 31.796 W95 15.043) – Dixie Farms Rd NE of Pearland Pkwy – 6’ NE of LP 672197
- Mile 3** – (N29 32.427 W95 14.360) – Dixie Farms Rd NE of Westfield Ln – 19’ NW of LP 672251
- 5K** – (N29 32.494 W95 14.287) – Dixie Farms Rd NE of Willow Lake Dr – 27’ NE of LP 672255
- U Turn** – (N29 32.719 W95 14.054) – median gap at W edge of 3205 Dixie Farms Rd - 49’8” NE of E end of median & even with RIGHT LANE BIKE ONLY on westbound curb
- Mile 4** – (N29 32.406 W95 14.404) - Dixie Farms Rd NE of Westfield Ln – 78’ NW of LP 672246
- Mile 5** – (N29 31.776 W95 15.089) – Dixie Farm Rd NE of Pearland Pkwy – 51’ E of LP 672194
- Mile 6** – (N29 32.328 W95 15.821) – Oiler Dr at Pearland Pkwy – 6’ N of center of median of Oiler



Road Running Technical Council
USA Track & Field

Measurement Certificate



Name of the course Pearland Rig 10K Distance 10 km

Location (state) TX (city) Pearland

Type of course: road race calibration course

Measuring method: bicycle steel tape electronic distance meter

Measured by (name, address, phone & e-mail) Logan A Burgess - loganaburgess@yahoo.com

614 Stillmeadow Dr, Richardson, TX 75081 - 214.803.7800

Race contact (name, address, phone & e-mail) Pearland Parks & Recreation - www.pearlandparks.com

4141 Bailey Rd, Pearland, TX 77584 - 281.412.8900

Date(s) when course measured: May 31, 2018

Number of measurements of entire course: 2 Course Configuration: Keyhole

Elevation (meters above sea level) Start 18 m Finish 18 m Highest 20 m Lowest 13 m

Straight line distance between start & finish 0 Drop 0 m/km Separation 0 %

Type of surface: paved 100 % dirt 0 % gravel 0 % grass 0 % track 0 %

Effective date of certification: June 8, 2018 Certification code: TX18069LAB

Notice to Race Director: Use this Certification Code in **all** public announcements relating to your race.

Be It Officially Noted That

Based on examination of data provided by the above named measurer, the course described above and in the map attached is hereby certified as reasonably accurate in measurement according to the standards adopted by the Road Running Technical Council. If **any** changes are made to the course, this certification becomes void, and the course must then be recertified.

Verification of Course — In the event a National Open Record is set on this course, or at the discretion of USA Track & Field, a verification remeasurement may be required to be performed by a member of the Road Running Technical Council. If such a remeasurement shows the course to be short, then all pending records will be rejected and the course certification will be cancelled.

This certification expires on December 31 in the year 2028

 AS NATIONALLY CERTIFIED BY:

Date: June 8, 2018

Logan Burgess – USATF/RRTC Certifier
614 Stillmeadow Drive, Richardson, TX 75081 - loganaburgess@yahoo.com - 214.803.7800