

- Start / Finish** – (N29 33.460 W95 24.541) – Brothers Elementary Northern Driveway – 79'8" S of 2nd EVENT PARKING along W curb line
- Mile 1** – (N29 33.952 W95 25.006) – Northbound Kingsley Dr – 40' N of lamp post 601396
- Mile 2** – (N29 33.967 W95 25.018) – Southbound Kingsley Dr – 52' S of lamp post 615334
- Mile 3** – (N29 33.507 W95 24.594) – Running Trail E of Silent Shores Ln – 39' W of 20MPH School Zone



*Logan Burgess*

Measured by Logan Burgess  
USATF / RRTC Course Certifier  
AIMS / IAAF Level A Measurer



**Pearland Westside 5K Road**  
**5 km - USATF Certification TX18063LAB - Pearland, TX**  
**Effective June 7, 2018 to December 31, 2028**  
**Measured by Logan Burgess on May , 2018**  
**Map not to Scale - No Restrictions**



Map Not To Scale

WGS84 GPS Datum



Road Running Technical Council  
USA Track & Field

Measurement Certificate



Name of the course Pearland Westside 5K Road Distance 5 km

Location (state) TX (city) Pearland

Type of course: road race  calibration course

Measuring method: bicycle  steel tape  electronic distance meter

Measured by (name, address, phone & e-mail) Logan A Burgess - loganaburgess@yahoo.com

614 Stillmeadow Dr, Richardson, TX 75081 - 214.803.7800

Race contact (name, address, phone & e-mail) Pearland Parks & Recreation - www.pearlandparks.com

4141 Bailey Rd, Pearland, TX 77584 - 281.412.8900

Date(s) when course measured: May 30, 2018

Number of measurements of entire course: 2 Course Configuration: Keyhole

Elevation (meters above sea level) Start 24 m Finish 24 m Highest 26 m Lowest 22 m

Straight line distance between start & finish 0 Drop 0 m/km Separation 0 %

Type of surface: paved 100 % dirt 0 % gravel 0 % grass 0 % track 0 %

Effective date of certification: June 7, 2018 Certification code: TX18063LAB

Notice to Race Director: Use this Certification Code in **all** public announcements relating to your race.

Be It Officially Noted That

Based on examination of data provided by the above named measurer, the course described above and in the map attached is hereby certified as reasonably accurate in measurement according to the standards adopted by the Road Running Technical Council. If **any** changes are made to the course, this certification becomes void, and the course must then be recertified.

**Verification of Course** — In the event a National Open Record is set on this course, or at the discretion of USA Track & Field, a verification remeasurement may be required to be performed by a member of the Road Running Technical Council. If such a remeasurement shows the course to be short, then all pending records will be rejected and the course certification will be cancelled.

This certification expires on December 31 in the year 2028

AS NATIONALLY CERTIFIED BY:

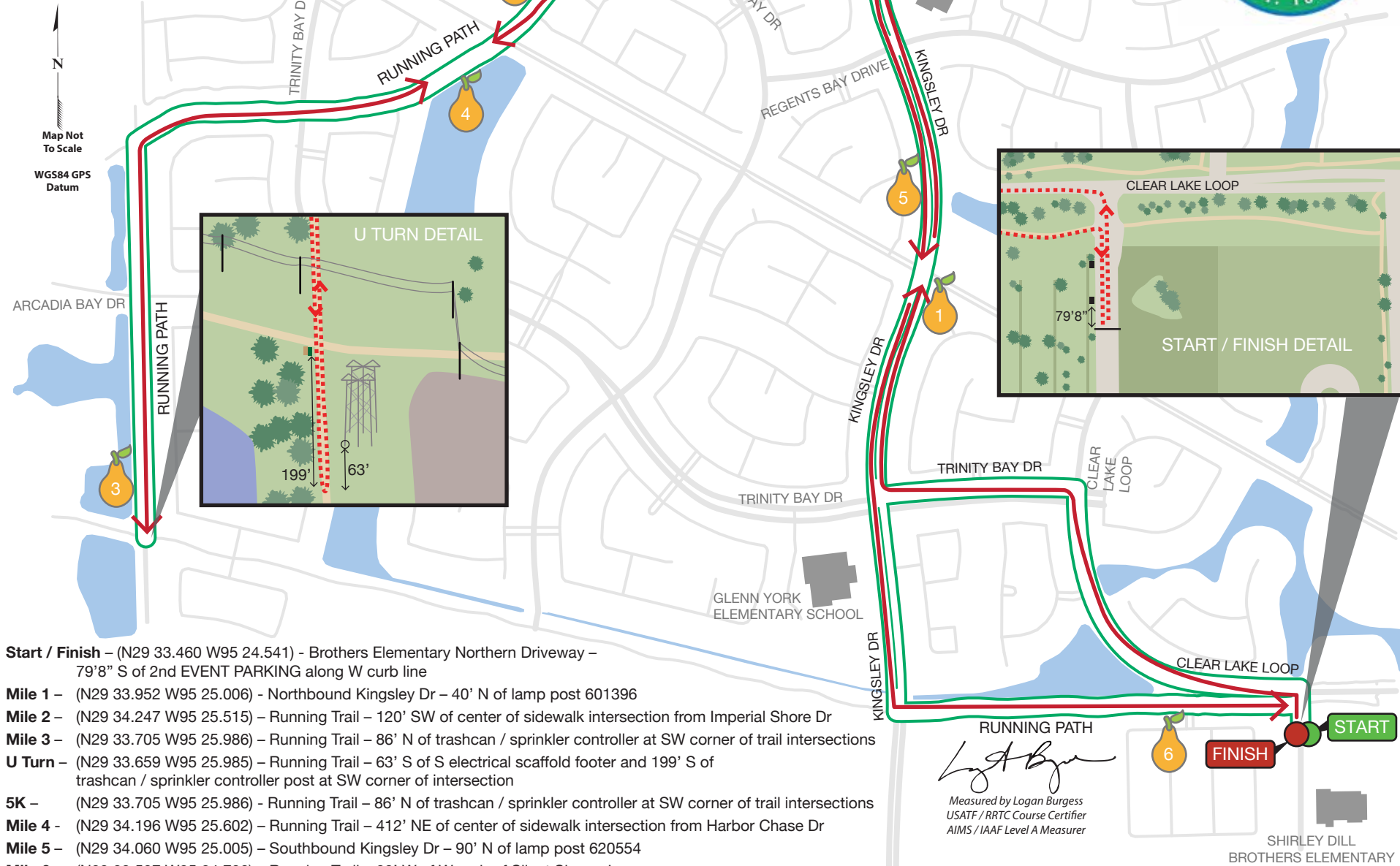
Date: June 7, 2018

Logan Burgess – USATF/RRTC Certifier

614 Stillmeadow Drive, Richardson, TX 75081 - loganaburgess@yahoo.com - 214.803.7800



**Pearland Westside 10K Road & Trail**  
 10 km - USATF Certification TX18064LAB - Pearland, TX  
 Effective June 7, 2018 to December 31, 2028  
 Measured by Logan Burgess on May 30, 2018  
 Map not to Scale - No Restrictions



**Start / Finish** – (N29 33.460 W95 24.541) - Brothers Elementary Northern Driveway – 79'8" S of 2nd EVENT PARKING along W curb line

**Mile 1** – (N29 33.952 W95 25.006) - Northbound Kingsley Dr – 40' N of lamp post 601396

**Mile 2** – (N29 34.247 W95 25.515) – Running Trail – 120' SW of center of sidewalk intersection from Imperial Shore Dr

**Mile 3** – (N29 33.705 W95 25.986) – Running Trail – 86' N of trashcan / sprinkler controller at SW corner of trail intersections

**U Turn** – (N29 33.659 W95 25.985) – Running Trail – 63' S of S electrical scaffold footer and 199' S of trashcan / sprinkler controller post at SW corner of intersection

**5K** – (N29 33.705 W95 25.986) - Running Trail – 86' N of trashcan / sprinkler controller at SW corner of trail intersections

**Mile 4** - (N29 34.196 W95 25.602) – Running Trail – 412' NE of center of sidewalk intersection from Harbor Chase Dr

**Mile 5** – (N29 34.060 W95 25.005) – Southbound Kingsley Dr – 90' N of lamp post 620554

**Mile 6** – (N29 33.507 W95 24.700) – Running Trail – 88' W of W curb of Silent Shores Ln

*Logan Burgess*  
 Measured by Logan Burgess  
 USATF / RRTC Course Certifier  
 AIMS / IAAF Level A Measurer

**START**  
**FINISH**

SHIRLEY DILL BROTHERS ELEMENTARY



Road Running Technical Council  
USA Track & Field

Measurement Certificate



Name of the course Pearland Westside 10K Road & Trail Distance 10 km

Location (state) TX (city) Pearland

Type of course: road race  calibration course

Measuring method: bicycle  steel tape  electronic distance meter

Measured by (name, address, phone & e-mail) Logan A Burgess - loganaburgess@yahoo.com

614 Stillmeadow Dr, Richardson, TX 75081 - 214.803.7800

Race contact (name, address, phone & e-mail) Pearland Parks & Recreation - www.pearlandparks.com

4141 Bailey Rd, Pearland, TX 77584 - 281.412.8900

Date(s) when course measured: May 30, 2018

Number of measurements of entire course: 2 Course Configuration: Keyhole

Elevation (meters above sea level) Start 24 m Finish 24 m Highest 26 m Lowest 22 m

Straight line distance between start & finish 0 Drop 0 m/km Separation 0 %

Type of surface: paved 100 % dirt 0 % gravel 0 % grass 0 % track 0 %

Effective date of certification: June 7, 2018 Certification code: TX18064LAB

Notice to Race Director: Use this Certification Code in **all** public announcements relating to your race.

Be It Officially Noted That

Based on examination of data provided by the above named measurer, the course described above and in the map attached is hereby certified as reasonably accurate in measurement according to the standards adopted by the Road Running Technical Council. If **any** changes are made to the course, this certification becomes void, and the course must then be recertified.

**Verification of Course** — In the event a National Open Record is set on this course, or at the discretion of USA Track & Field, a verification remeasurement may be required to be performed by a member of the Road Running Technical Council. If such a remeasurement shows the course to be short, then all pending records will be rejected and the course certification will be cancelled.

This certification expires on December 31 in the year 2028

AS NATIONALLY CERTIFIED BY:

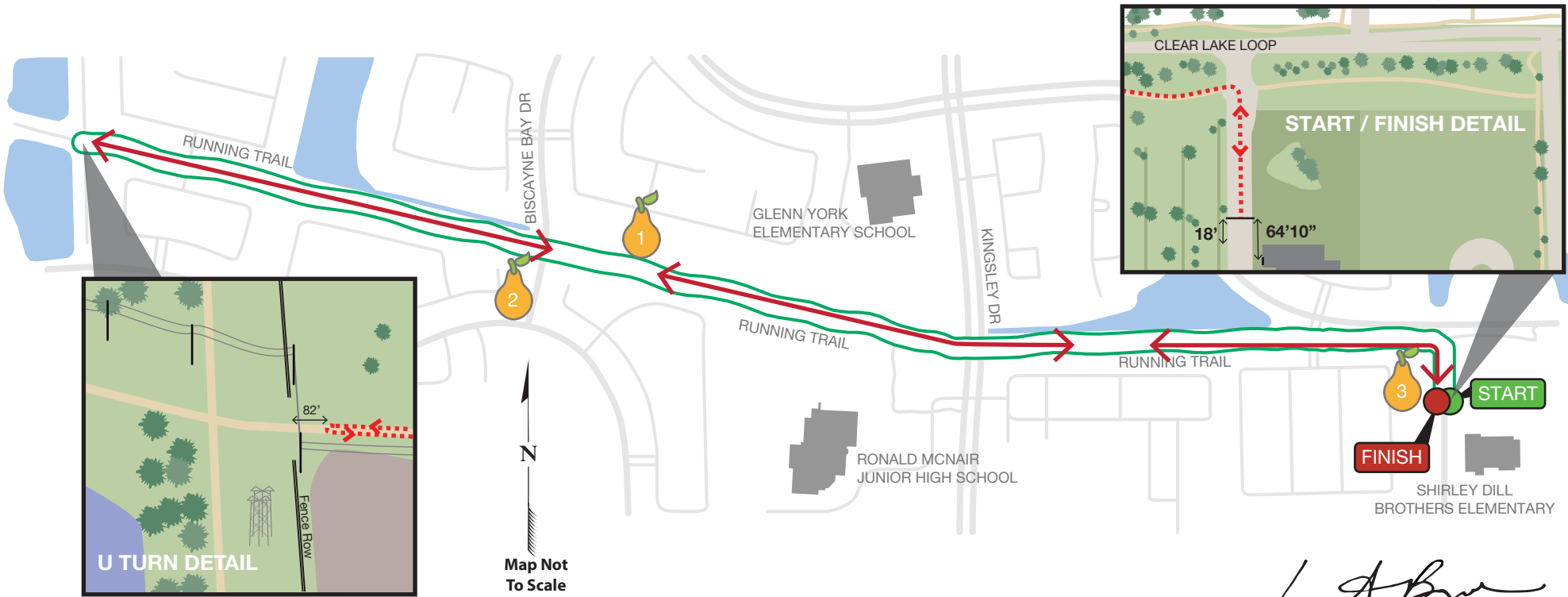
Date: June 7, 2018

Logan Burgess – USATF/RRTC Certifier

614 Stillmeadow Drive, Richardson, TX 75081 - loganaburgess@yahoo.com - 214.803.7800



**Pearland Westside 5K Trail**  
 5 km - USATF Certification TX18065LAB - Pearland, TX  
 Effective June 7, 2018 to December 31, 2028  
 Measured by Logan Burgess on May 30, 2018  
 Map not to Scale - No Restrictions



*Logan Burgess*  
 Measured by Logan Burgess  
 USATF / RRTC Course Certifier  
 AIMS / IAAF Level A Measurer

- Start / Finish** – (N29 33.420 W95 24.540) - Brothers Elementary Northern Driveway –  
 18' N of northernmost lamp post on W side of driveway and 64'10" N of center post of doors D1
- Mile 1** – (N29 33.579 W95 25.422) – Running Trail – 404' E of E curb of Biscayne Bay Dr
- U Turn** – (N29 33.691 W95 25.961) - Running Trail W of White Springs Ln – 82' E of black metal fence row on both side of trail
- Mile 2** – (N29 33.598 W95 25.527) - Running Trail Dr – 134' W of W curb of Biscayne Bay
- Mile 3** – (N29 33.509 W95 24.549) - Running Trail – 15' W of W curb at Brothers Elementary Driveway



Road Running Technical Council  
USA Track & Field

Measurement Certificate



Name of the course Pearland Westside 5K Trail Distance 5 km

Location (state) TX (city) Pearland

Type of course: road race  calibration course

Measuring method: bicycle  steel tape  electronic distance meter

Measured by (name, address, phone & e-mail) Logan A Burgess - loganaburgess@yahoo.com

614 Stillmeadow Dr, Richardson, TX 75081 - 214.803.7800

Race contact (name, address, phone & e-mail) Pearland Parks & Recreation - www.pearlandparks.com

4141 Bailey Rd, Pearland, TX 77584 - 281.412.8900

Date(s) when course measured: May 30, 2018

Number of measurements of entire course: 2 Course Configuration: Out and Back

Elevation (meters above sea level) Start 24 m Finish 24 m Highest 26 m Lowest 22 m

Straight line distance between start & finish 0 Drop 0 m/km Separation 0 %

Type of surface: paved 100 % dirt 0 % gravel 0 % grass 0 % track 0 %

Effective date of certification: June 7, 2018 Certification code: TX18065LAB

Notice to Race Director: Use this Certification Code in **all** public announcements relating to your race.

Be It Officially Noted That

Based on examination of data provided by the above named measurer, the course described above and in the map attached is hereby certified as reasonably accurate in measurement according to the standards adopted by the Road Running Technical Council. If **any** changes are made to the course, this certification becomes void, and the course must then be recertified.

**Verification of Course** — In the event a National Open Record is set on this course, or at the discretion of USA Track & Field, a verification remeasurement may be required to be performed by a member of the Road Running Technical Council. If such a remeasurement shows the course to be short, then all pending records will be rejected and the course certification will be cancelled.

This certification expires on December 31 in the year 2028

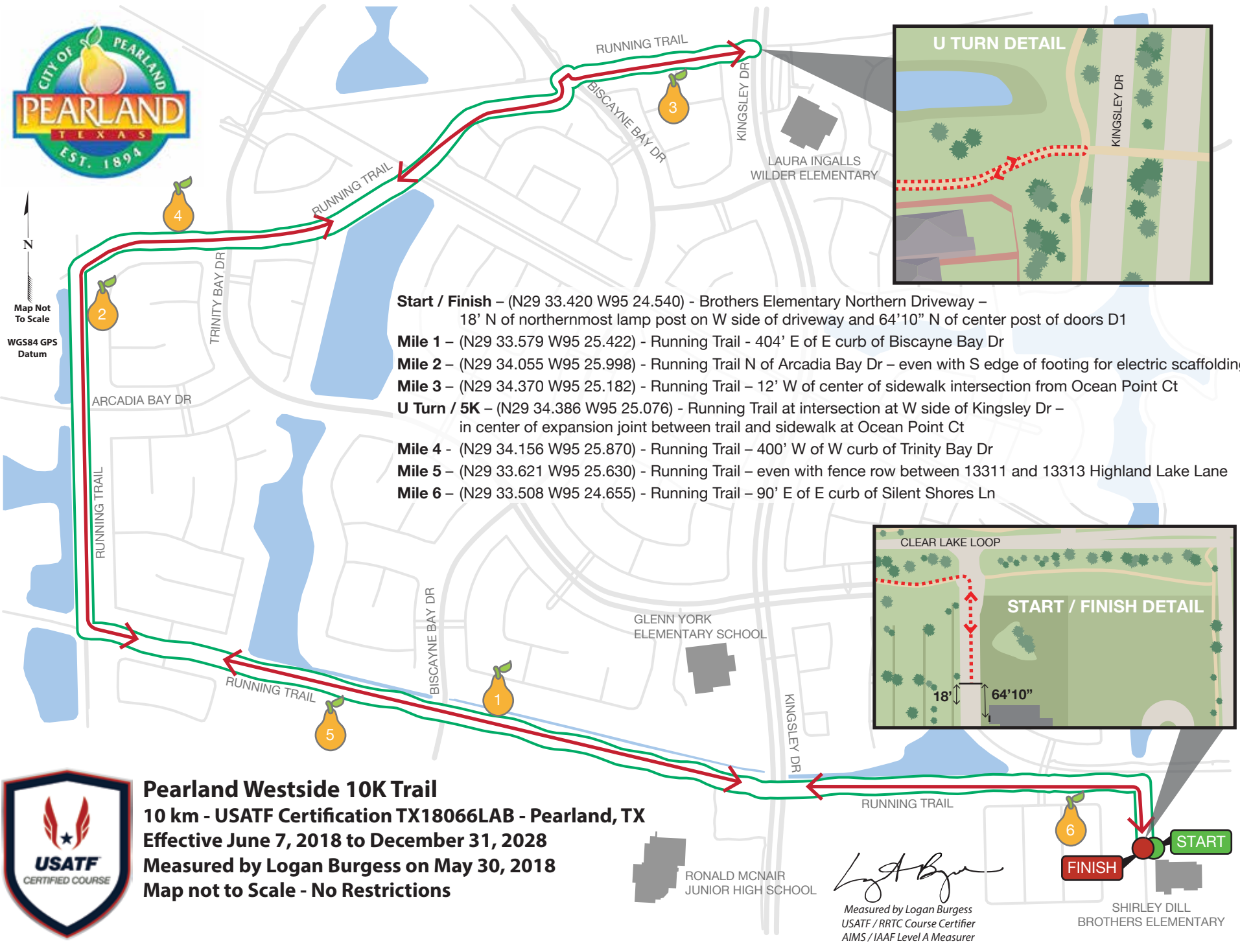
 AS NATIONALLY CERTIFIED BY:

Date: June 7, 2018

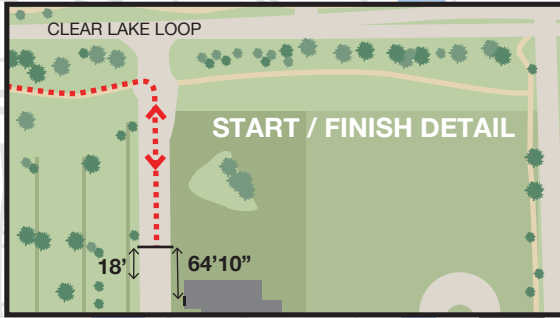
Logan Burgess – USATF/RRTC Certifier  
614 Stillmeadow Drive, Richardson, TX 75081 - loganaburgess@yahoo.com - 214.803.7800



Map Not To Scale  
WGS84 GPS Datum



- Start / Finish** – (N29 33.420 W95 24.540) - Brothers Elementary Northern Driveway – 18' N of northernmost lamp post on W side of driveway and 64'10" N of center post of doors D1
- Mile 1** – (N29 33.579 W95 25.422) - Running Trail - 404' E of E curb of Biscayne Bay Dr
- Mile 2** – (N29 34.055 W95 25.998) - Running Trail N of Arcadia Bay Dr – even with S edge of footing for electric scaffolding
- Mile 3** – (N29 34.370 W95 25.182) - Running Trail – 12' W of center of sidewalk intersection from Ocean Point Ct
- U Turn / 5K** – (N29 34.386 W95 25.076) - Running Trail at intersection at W side of Kingsley Dr – in center of expansion joint between trail and sidewalk at Ocean Point Ct
- Mile 4** - (N29 34.156 W95 25.870) - Running Trail – 400' W of W curb of Trinity Bay Dr
- Mile 5** – (N29 33.621 W95 25.630) - Running Trail – even with fence row between 13311 and 13313 Highland Lake Lane
- Mile 6** – (N29 33.508 W95 24.655) - Running Trail – 90' E of E curb of Silent Shores Ln



**Pearland Westside 10K Trail**  
 10 km - USATF Certification TX18066LAB - Pearland, TX  
 Effective June 7, 2018 to December 31, 2028  
 Measured by Logan Burgess on May 30, 2018  
 Map not to Scale - No Restrictions

RONALD MCNAIR JUNIOR HIGH SCHOOL

*Logan Burgess*  
 Measured by Logan Burgess  
 USATF / RRTC Course Certifier  
 AIMS / IAAF Level A Measurer

START  
 FINISH  
 SHIRLEY DILL BROTHERS ELEMENTARY



Road Running Technical Council  
USA Track & Field

Measurement Certificate



Name of the course Pearland Westside 10K Trail Distance 10 km

Location (state) TX (city) Pearland

Type of course: road race  calibration course

Measuring method: bicycle  steel tape  electronic distance meter

Measured by (name, address, phone & e-mail) Logan A Burgess - loganaburgess@yahoo.com

614 Stillmeadow Dr, Richardson, TX 75081 - 214.803.7800

Race contact (name, address, phone & e-mail) Pearland Parks & Recreation - www.pearlandparks.com

4141 Bailey Rd, Pearland, TX 77584 - 281.412.8900

Date(s) when course measured: May 30, 2018

Number of measurements of entire course: 2 Course Configuration: Out and Back

Elevation (meters above sea level) Start 24 m Finish 24 m Highest 26 m Lowest 22 m

Straight line distance between start & finish 0 Drop 0 m/km Separation 0 %

Type of surface: paved 100 % dirt 0 % gravel 0 % grass 0 % track 0 %

Effective date of certification: June 7, 2018 Certification code: TX18066LAB

Notice to Race Director: Use this Certification Code in **all** public announcements relating to your race.

Be It Officially Noted That

Based on examination of data provided by the above named measurer, the course described above and in the map attached is hereby certified as reasonably accurate in measurement according to the standards adopted by the Road Running Technical Council. If **any** changes are made to the course, this certification becomes void, and the course must then be recertified.

**Verification of Course** — In the event a National Open Record is set on this course, or at the discretion of USA Track & Field, a verification remeasurement may be required to be performed by a member of the Road Running Technical Council. If such a remeasurement shows the course to be short, then all pending records will be rejected and the course certification will be cancelled.

This certification expires on December 31 in the year 2028

 AS NATIONALLY CERTIFIED BY:

Date: June 7, 2018

Logan Burgess – USATF/RRTC Certifier

614 Stillmeadow Drive, Richardson, TX 75081 - loganaburgess@yahoo.com - 214.803.7800